

PUBLIC NOTICE

US Army Corps
of Engineers
New York District
Jacob K. Javits Federal Building
New York, N.Y. 10278-0090
ATTN: Regulatory Branch

In replying refer to:

Public Notice Number: NAN-2021-01105-EMC
Issue Date:
Expiration Date:

To Whom It May Concern:

The New York District, Corps of Engineers has received an application for a Department of the Army permit pursuant to Section 10 of the Rivers and Harbors Act of 1899 (33 U.S.C. 403) and Section 404 of the Clean Water Act (33 U.S.C. 1344).

APPLICANT: Town of Babylon
200 East Sunrise Highway
Lindenhurst, NY 11757

ACTIVITY: Placement of dredged material for beach nourishment

WATERWAY: Atlantic Ocean

LOCATION: Overlook Beach at 200 Ocean Parkway, Village of Babylon, Town of Babylon,
Suffolk County, New York

A detailed description and plans of the applicant's activity are enclosed to assist in your review.

The decision whether to issue a permit will be based on an evaluation of the probable impact including cumulative impacts of the proposed activity on the public interest. That decision will reflect the national concern for both protection and utilization of important resources. The benefit which reasonably may be expected to accrue from the proposal must be balanced against its reasonably foreseeable detriments. All factors which may be relevant to the proposal will be considered including the cumulative effects thereof; among those are conservation, economics, aesthetics, general environmental concerns, wetlands, historic properties, fish and wildlife values, flood hazards, floodplain values, land use, navigation, shoreline erosion and accretion, recreation, water supply and conservation, water quality, energy needs, safety, food and fiber production, mineral needs, considerations of property ownership and, in general, the needs and welfare of the people.

The Corps of Engineers is soliciting comments from the public; Federal, state, and local agencies and officials; Indian Tribes; and other interested parties in order to consider and evaluate the impacts of this proposed activity. Any comments received will be considered by the Corps of Engineers to determine whether to issue, modify, condition or deny a permit for this proposal. To make this decision, comments are used to assess impacts on endangered species, historic properties, water quality, general environmental effects, and the other public interest factors listed above. Comments are used in preparation of an Environmental Assessment and/or an Environmental Impact Statement pursuant to the National Environmental Policy Act. Comments are also used to determine the need for a public hearing and to determine the overall public interest of the proposed activity.

ALL COMMENTS REGARDING THE PERMIT APPLICATION MUST BE PREPARED IN WRITING AND EMAILED TO Reegan.A.McCaulley@usace.army.mil AND MUST REACH THIS OFFICE BEFORE THE EXPIRATION DATE OF THIS NOTICE, otherwise, it will be presumed that there are no objections to the activity.

CENAN-OP-RE
PUBLIC NOTICE NO. NAN-2021-01105-EMC

Comments submitted in response to this notice will be fully considered during the public interest review for this permit application. Comments provided will become part of the public record for this permit application. All written comments, including contact information, will be made a part of the administrative record, available to the public under the Freedom of Information Act. The Administrative Record, or portions thereof, may also be posted on a Corps of Engineers internet web site. Due to resource limitations, this office will normally not acknowledge the receipt of comments or respond to individual letters of comment.

Any person may request, in writing, before this public notice expires, that a public hearing be held to collect information necessary to consider this application. Requests for public hearings shall state, with particularity, the reasons why a public hearing should be held. It should be noted that information submitted by mail is considered just as carefully in the permit decision process and bears the same weight as that furnished at a public hearing.

Our preliminary determination is that the activity for which authorization is sought herein is not likely to affect any Federally endangered or threatened species or their critical habitat. However, pursuant to Section 7 of the Endangered Species Act (16 U.S.C. 1531), the District Engineer is consulting with the appropriate Federal agency to determine the presence of and potential impacts to listed species in the project area or their critical habitat.

The Magnuson-Stevens Fishery Conservation and Management Act, as amended by the Sustainable Fisheries Act (Public Law 104-267), requires all Federal agencies to consult with the National Oceanic and Atmospheric Administration Fisheries Service (NOAA/FS) on all actions, or proposed actions, permitted, funded, or undertaken by the agency, that may adversely affect Essential Fish Habitat (EFH). The proposed work, fully described in the attached work description, could cause the disruption of habitat for various lifestages of some EFH-designated species as a result of a temporary increase in turbidity during construction. However, the New York District has made the preliminary determination that the site-specific adverse effects are not likely to be substantial because it is expected that fish populations would avoid the small area of disturbance. Further consultation with NOAA/FS regarding EFH impacts and conservation recommendations being conducted and will be concluded prior to the final decision.

Based upon a review of the latest published version of the National Register of Historic Places, there are no known sites eligible for, or included in, the Register within the permit area. Presently unknown archeological, scientific, prehistorical, or historical data may be lost by work accomplished under the required permit.

Reviews of activities pursuant to Section 404 of the Clean Water Act have included the applicant's will include application of the guidelines promulgated by the Administrator, U.S. Environmental Protection Agency (EPA), under authority of Section 404 (b) of the Clean Water Act. The applicant provided a New York State Department of Environmental Conservation water quality certification, Permit ID 1-4720-03981/00013 with an effective date of July 31, 2021.

Pursuant to Section 307 (c) of the Coastal Zone Management Act of 1972 as amended [16 U.S.C. 1456 (c)], for activities under consideration that are located within the coastal zone of a state which has a federally approved coastal zone management program, the applicant has certified in the permit application that the activity complies with, and will be conducted in a manner that is consistent with, the approved state coastal zone management program. By this public notice, we are requesting the state's concurrence with, objection to, or waiver of the applicant's certification. No permit decision will be made until one of these actions occur.

**CENAN-OP-RE
PUBLIC NOTICE NO. NAN-2021-01105-EMC**

For activities within the coastal zone of New York State, the applicant's certification and accompanying information is available from the Consistency Coordinator, New York State Department of State, Division of Coastal Resources and Waterfront Revitalization, Coastal Zone Management Program, One Commerce Plaza, 99 Washington Avenue, Albany, New York 12231, Telephone (518) 474-6000. Comments regarding the applicant's certification, and copies of any letters to this office commenting upon this proposal, should be so addressed.

In addition to any required water quality certificate and coastal zone management program concurrence, the applicant has obtained or requested the following governmental authorizations for the activity under consideration:

- New York State Department of Environmental Conservation Tidal Wetlands – Under Article 25 – Permit ID 1-4720-03981/00011
- New York State Department of Environmental Conservation Excavation and Fill in Navigable Waters– Under Article 15, Title 5 – Permit ID 1-4720-03981/00012

It is requested that you communicate the foregoing information concerning the activity to any persons known by you to be interested and who did not receive a copy of this notice. Please send all comments and questions concerning this application to Reegan.A.McCaulley@usace.army.mil.

In order for us to better serve you, please complete our Customer Service Survey located at <http://www.nan.usace.army.mil/Missions/Regulatory/CustomerSurvey.aspx>.

For more information on New York District Corps of Engineers programs, visit our website at <http://www.nan.usace.army.mil>.

Enclosures

FOR AND IN BEHALF OF
Stephan A. Ryba
Chief, Regulatory Branch

WORK DESCRIPTION

The applicant, Town of Babylon, has requested Department of the Army authorization to place dredge material at designated beach placement areas along Overlook Beach in the Atlantic Ocean at 200 Ocean Parkway, Village of Babylon, Town of Babylon, Suffolk County, New York.

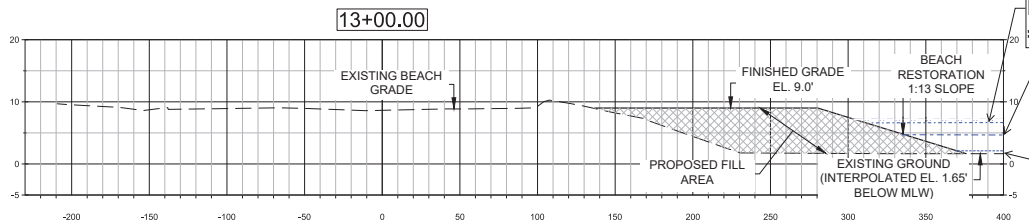
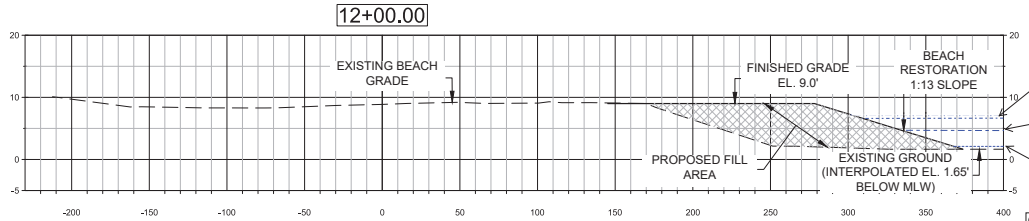
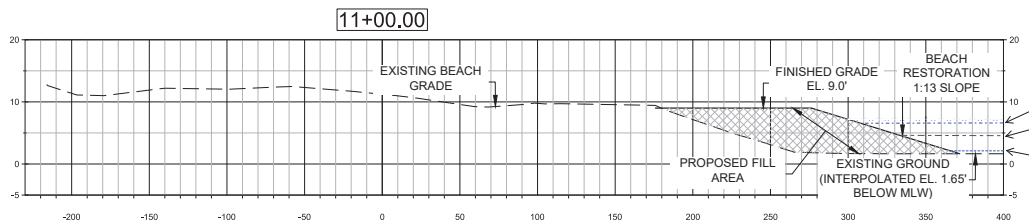
The proposed dredged material source is the Fire Island Inlet Federal Channel.

The regulated work consists of the placement of approximately 42,000 Cubic Yards (CY) of dredged material as beach nourishment along approximately 0.19 miles of Overlook Beach over approximately 271,000 Square Feet (6.3 acres). Approximately 29,000 CY of dredged material will be placed below the Plane of Spring High Water over approximately 190,000 Square Feet (4.4 acres), and the remaining approximately 13,000 CY of dredged material will be placed landward of Spring High Water over approximately 81,000 Square Feet (1.9 acres).

The applicant has stated that they have avoided, minimized, and mitigated for potential impacts proposed, to the maximum extent practicable.

The stated purpose of this project is to renourish Overlook Beach to provide erosion and flood protection.

APPROXIMATELY 13,000 CUBIC YARDS WILL BE PLACED ABOVE SPRING HIGH WATER.
 APPROXIMATELY 29,000 CUBIC YARDS WILL BE PLACED BELOW SPRING HIGH WATER.
 AREA ABOVE SPRING HIGH WATER IS APPROXIMATELY 81,000 SQUARE FEET.
 AREA BELOW SPRING HIGH WATER IS APPROXIMATELY 190,000 SQUARE FEET.



Spring High Water = 6.25'

Mean High Water = 4.90'

Mean Low Water = 0.20'

Spring High Water = 6.25'

Mean High Water = 4.90'

Mean Low Water = 0.20'

Spring High Water = 6.25'

Mean High Water = 4.90'

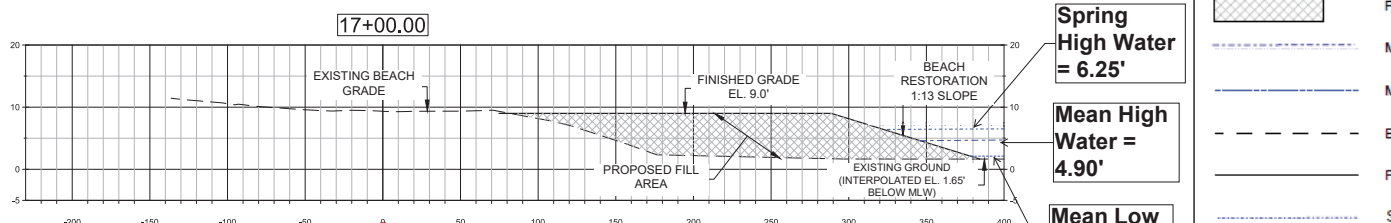
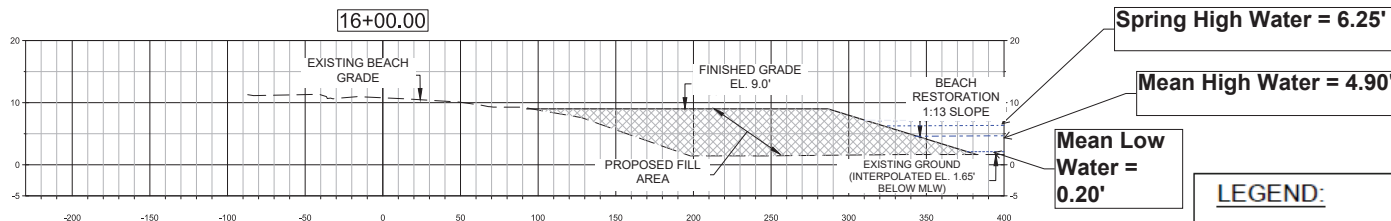
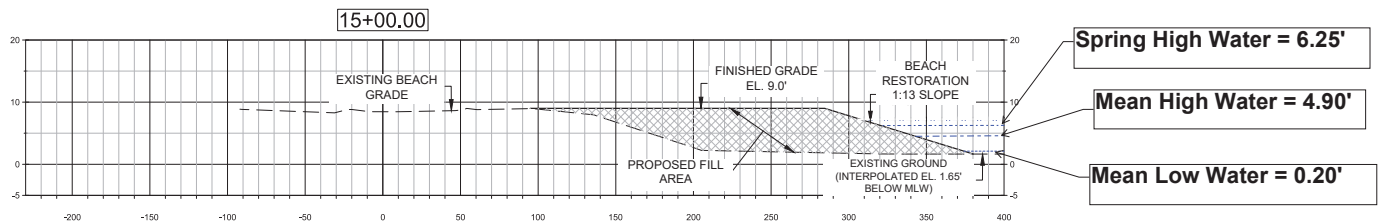
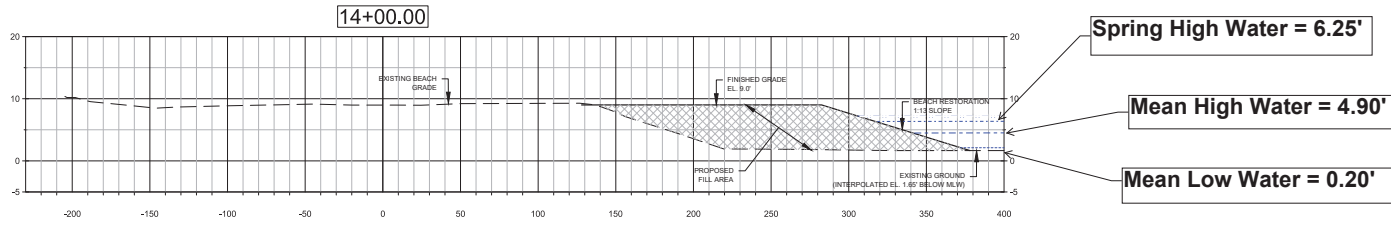
Mean Low Water = 0.20'

LEGEND:

- PROPOSED FILL AREA
- MEAN HIGH WATER
- MEAN LOW WATER
- EXISTING BEACH GRADE
- PROPOSED BEACH GRADE
- SPRING HIGH WATER

SCALE:
1 INCH = 125 FEET

SEAL:	THIS DOCUMENT IS THE SOLE PROPERTY OF N&P ENGINEERS & ARCHITECTS. IT IS TO BE USED ONLY FOR THE PROJECT AND SITE SPECIFICALLY IDENTIFIED HEREIN. NO PART OF THIS DOCUMENT IS TO BE REPRODUCED OR TRANSMITTED IN ANY FORM OR BY ANY MEANS, ELECTRONIC OR MECHANICAL, WITHOUT THE WRITTEN CONSENT OF N&P ENGINEERS & ARCHITECTS, P.L.L.C. ANY UNAUTHORIZED USE OR RELIANCE ON ANY THEREPARTY.	CONSULTANT:	<p>NELSON & POPE ENGINEERS ARCHITECTS SURVEYORS 572 WALT WHITMAN ROAD, MELVILLE, N.Y. 11747-2188 PHONE: 631.427.5665 • FAX: 631.427.5620 • NELSONPOPE.COM</p>	CLIENT:	<p>TOWN OF BABYLON 200 EAST SUNRISE HIGHWAY LINDENHURST, NEW YORK 11757</p>	DWN. BY: GC	DRAWING TITLE:	<p>OVERLOOK BEACH CROSS SECTIONS - 1 TOWN OF BABYLON BEACH RESTORATION SITE PLAN</p>	DRAWING NUMBER:	CS - 1
No.	DATE	REVISION	BY:	DATE:	JOB No.:	CAD:	SCALE:	SHEET:	2 OF 4	

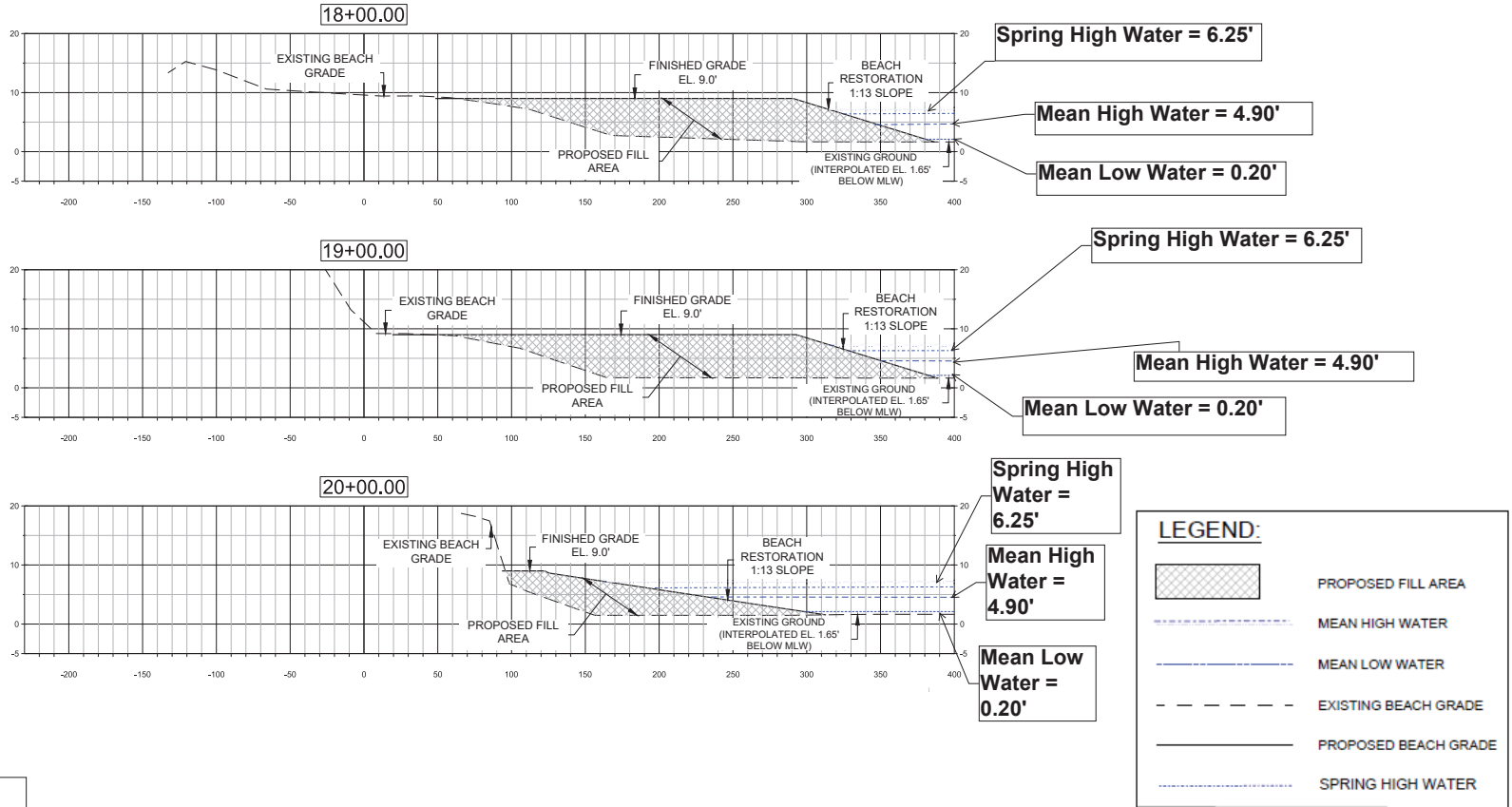


LEGEND:

- PROPOSED FILL AREA
- MEAN HIGH WATER
- MEAN LOW WATER
- EXISTING BEACH GRADE
- PROPOSED BEACH GRADE
- SPRING HIGH WATER

SCALE:
1 INCH = 125 FEET

SEAL: _____ THIS DOCUMENT IS THE SOLE PROPERTY OF MAP ENGINEERS & SURVEYORS, PLLC AND HAS BEEN PREPARED AND SUBMITTED FOR THE SOLE USE OF OUR CLIENT. THIS DOCUMENT AND ANY DATA, CALCULATIONS, ESTIMATES OR OPERATIONS CONTAINED ANYWHERE THEREIN WITHOUT PRIOR WRITTEN CONSENT OF MAP ENGINEERS & SURVEYORS, PLLC. NO PART OF THIS DOCUMENT IS TO BE REPRODUCED OR TRANSMITTED IN ANY FORM OR BY ANY MEANS, ELECTRONIC OR MECHANICAL, INCLUDING PHOTOCOPYING, RECORDING, OR BY ANY INFORMATION STORAGE AND RETRIEVAL SYSTEM, WITHOUT THE WRITTEN PERMISSION OF MAP ENGINEERS & SURVEYORS, PLLC.		CONSULTANT: NELSON & POPE ENGINEERS ARCHITECTS SURVEYORS 572 WALT WHITMAN ROAD, MELVILLE, N.Y. 11747-2188 PHONE: 631.427.5665 • FAX: 631.427.5620 • NELSONPOPE.COM		CLIENT: TOWN OF BABYLON 200 EAST SUNRISE HIGHWAY LINDENHURST, NEW YORK 11757		DWN. BY: GC CHKD BY: _____ DATE: January 2019 JOB No.: 18296 CAD: BPP/DWS SCALE: AS SHOWN		DRAWING TITLE: OVERLOOK BEACH CROSS SECTIONS - 2 TOWN OF BABYLON BEACH RESTORATION SITE PLAN		DRAWING NUMBER: CS - 2 SHEET: 3 OF 4	
No.	DATE	REVISION	BY:								



**SCALE:
1 INCH = 125 FEET**

No. DATE REVISION BY:	SEAL:	THIS DOCUMENT IS THE SOLE PROPERTY OF N&P ENGINEERS & ARCHITECTS SURVEYORS. IT IS TO BE USED ONLY FOR THE PROJECT AND SITE SPECIFICALLY IDENTIFIED HEREIN. NO PART OF THIS DOCUMENT IS TO BE REPRODUCED OR TRANSMITTED IN ANY FORM OR BY ANY MEANS, ELECTRONIC OR MECHANICAL, WITHOUT THE WRITTEN CONSENT OF N&P ENGINEERS & ARCHITECTS SURVEYORS.	CONSULTANT:	NELSON & POPE ENGINEERS ARCHITECTS SURVEYORS 572 WALT WHITMAN ROAD, MELVILLE, N.Y. 11747-2188 PHONE: 631.427.5665 • FAX: 631.427.5620 • NELSONPOPE.COM	CLIENT:	TOWN OF BABYLON 200 EAST SUNRISE HIGHWAY LINDENHURST, NEW YORK 11757	DWN. BY: GC CHKD BY: . DATE: January 2019 JOB No.: 18296 CAD: BPP/DWS SCALE: AS SHOWN	DRAWING TITLE:	OVERLOOK BEACH CROSS SECTIONS - 3 TOWN OF BABYLON BEACH RESTORATION SITE PLAN	DRAWING NUMBER: CS - 3 SHEET: 4 OF 4